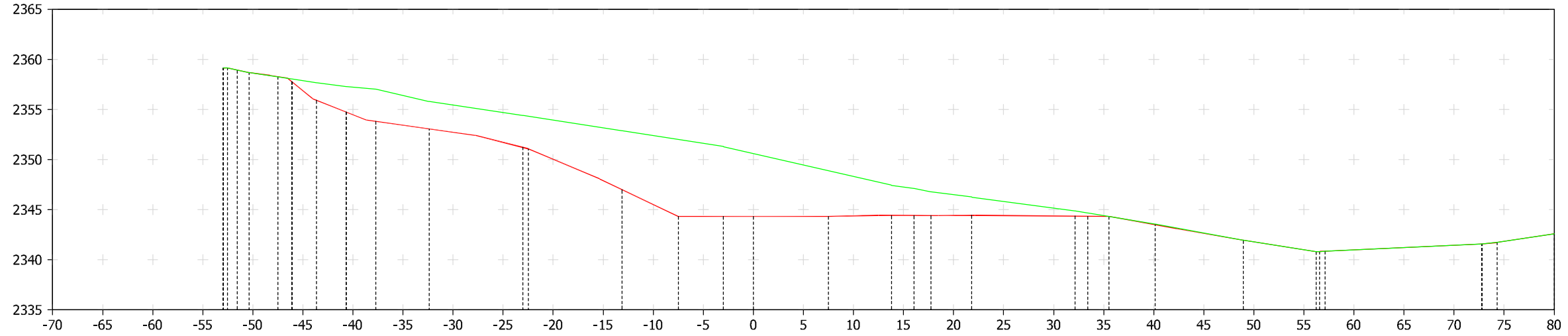
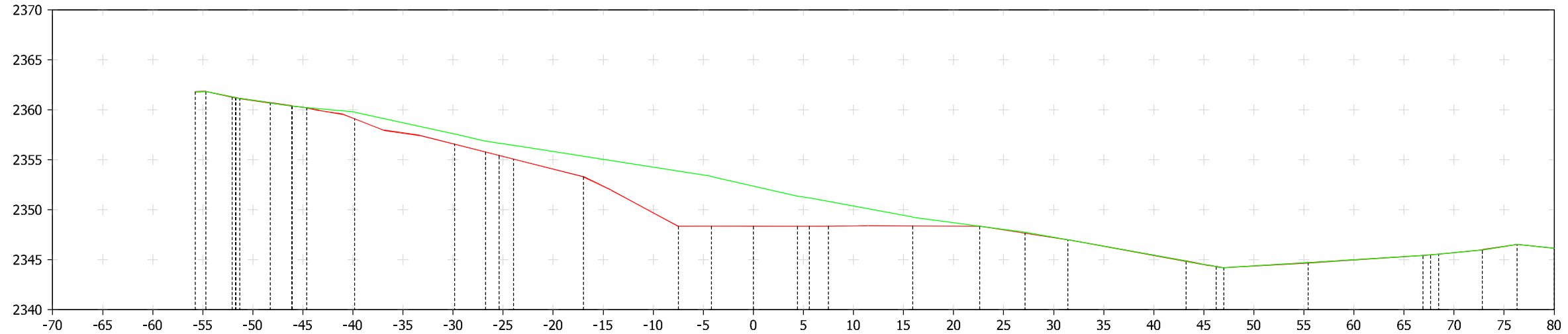


Perfil-26



| P.O. | Cotes Roges | Cotes Terreny |
|------|-------------|---------------|
| | | 2359.126 |
| | | 2358.927 |
| | 0.016 | 2358.266 |
| | -0.280 | 2357.767 |
| | -1.752 | 2355.913 |
| | -2.550 | 2354.740 |
| | -3.231 | 2353.807 |
| | -2.738 | 2353.061 |
| | | 2354.411 |
| | -5.886 | 2346.990 |
| | -7.677 | 2344.316 |
| | -6.969 | 2344.316 |
| | -6.284 | 2344.316 |
| | -4.559 | 2344.316 |
| | -3.009 | 2347.427 |
| | -2.698 | 2347.106 |
| | -2.393 | 2346.793 |
| | -1.817 | 2346.249 |
| | -0.534 | 2344.880 |
| | -0.000 | 2344.316 |
| | -0.066 | 2343.569 |
| | 0.000 | 2341.958 |
| | 0.000 | 2340.798 |
| | 0.000 | 2341.565 |
| | 0.000 | 2341.720 |

Perfil-27



| P.O. | Cotes Roges | Cotes Terreny |
|------|-------------|---------------|
| | 0.000 | 2361.802 |
| | 0.000 | 2361.282 |
| | 0.000 | 2360.697 |
| | 0.000 | 2360.393 |
| | -0.001 | 2360.199 |
| | -0.673 | 2359.100 |
| | -1.019 | 2356.567 |
| | -1.085 | 2355.777 |
| | -1.230 | 2355.430 |
| | -1.372 | 2355.064 |
| | -2.046 | 2353.299 |
| | -5.487 | 2348.369 |
| | -4.967 | 2348.369 |
| | -4.005 | 2348.369 |
| | -2.989 | 2348.369 |
| | -2.465 | 2348.369 |
| | -0.880 | 2348.382 |
| | -0.000 | 2348.369 |
| | -0.099 | 2347.666 |
| | 0.000 | 2347.000 |
| | -0.000 | 2344.867 |
| | 0.000 | 2344.315 |
| | 0.000 | 2344.695 |
| | 0.000 | 2345.427 |
| | 0.000 | 2345.556 |
| | 0.000 | 2345.998 |
| | 0.000 | 2346.530 |

ENCÀRREC DE :



RAMON GANYET SOLÉ
 Enginyer de Camins, C. i P.
 25700 LA SEU D'URGELL

L'ENGINYER :

RAMON GANYET SOLÉ

NORD :

ARXIU :

3-TRA-TCB

ESCALA :

1:500

DATA :

DES. 2009


TREBALL :

ACCESSOS I SERVEIS COMPLEMENTARIS AL TCB. DE LA TOSA

PLANOL NÚM.

3

ESCALA GRÀFICA :



PLANOL :

ESTACIÓ INTERMITJA. Perfils transversals sortida. Full 4 de 6