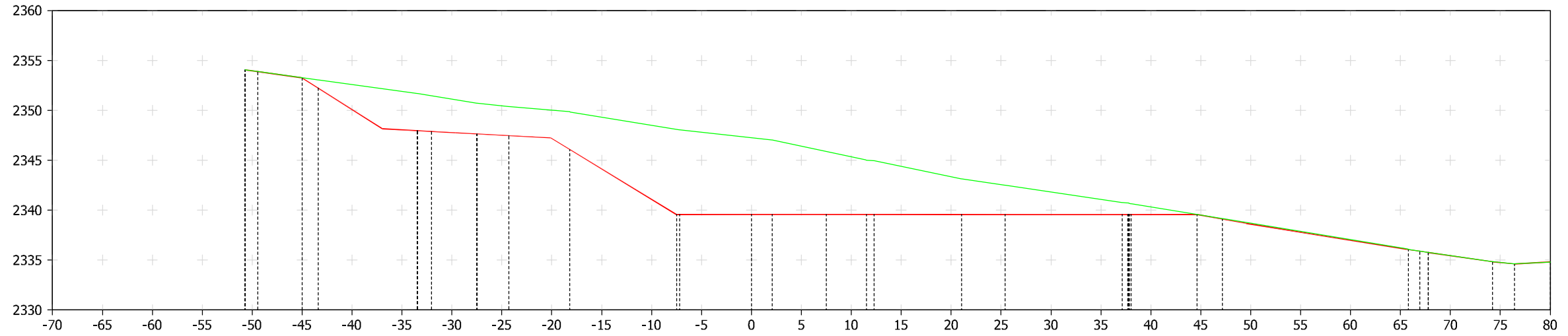
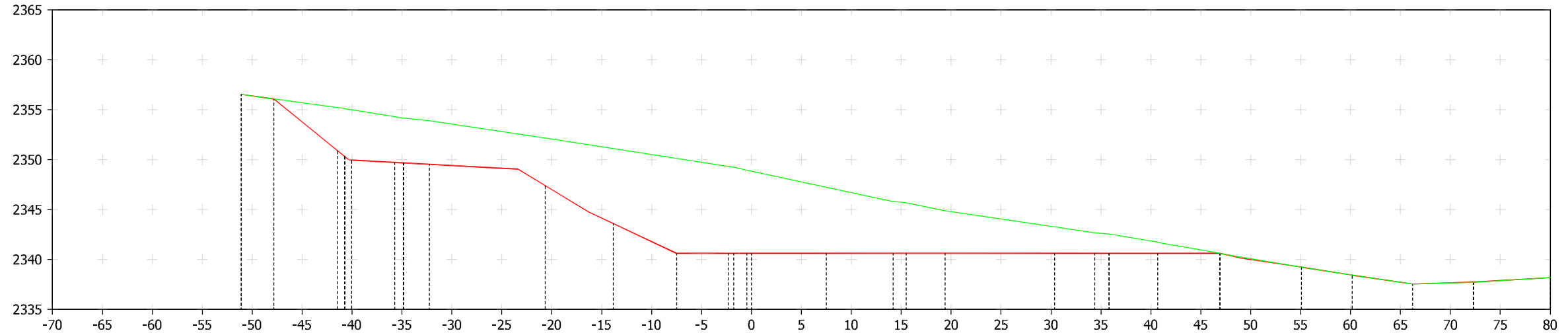


Perfil-24



P.O.	Cotes Rogies	Cota Sectió	Cota Terreny
	0.000	2354.048	2354.048
	-0.003	2353.874	2353.874
	-0.004	2353.250	2353.255
	-0.806	2352.221	2353.027
	-3.727	2347.956	2351.683
	-3.570	2347.880	2351.450
	-3.070	2347.634	2350.704
	-2.913	2347.461	2350.373
	-3.775	2346.069	2349.845
	-8.534	2339.560	2348.094
0+040	-7.683	2339.560	2347.243
	-7.450	2339.560	2347.010
	-6.302	2339.560	2345.862
	-5.453	2339.560	2345.013
	-3.578	2339.560	2343.138
	-2.935	2339.560	2342.495
	-1.215	2339.560	2340.775
	-0.000	2339.560	2339.560
	-0.038	2339.098	2339.137
	-0.025	2336.055	2336.080
	0.000	2335.752	2335.752
	0.000	2334.822	2334.822
	-0.000	2334.606	2334.606

Perfil-25



P.O.	Cotes Rogies	Cota Sectió	Cota Terreny
	-0.000	2356.526	2356.526
	-0.000	2356.082	2356.082
	-4.313	2350.897	2355.210
	-5.048	2349.954	2355.002
	-4.573	2349.721	2354.293
	-4.347	2349.533	2353.880
	-4.770	2347.392	2352.161
	-7.513	2343.590	2351.103
	-9.503	2340.619	2350.123
0+050	-8.699	2340.619	2349.318
	-8.312	2340.619	2348.932
	-6.623	2340.619	2347.242
	-5.208	2340.619	2345.828
	-5.081	2340.619	2345.700
	-4.277	2340.619	2344.896
	-2.655	2340.619	2343.275
	-2.069	2340.619	2342.688
	-1.934	2340.619	2342.553
	-1.113	2340.619	2341.732
	0.000	2340.619	2340.619
	-0.000	2339.228	2339.228
	0.000	2338.432	2338.432
	0.000	2337.552	2337.552
	0.000	2337.740	2337.740

ENCÀRREC DE :



RAMON GANYET SOLÉ
Enginyer de Camins, C. i P.
25700 LA SEU D'URGELL

L'ENGINYER :

Ramon Ganayet Solé

RAMON GANYET SOLÉ

NORD :

ARXIU :

3-TRA-TCB

ESCALA :

1:500

DATA :

DES. 2009

TREBALL :


ACCESSOS I SERVEIS COMPLEMENTARIS AL TCB. DE LA TOSA

PLANOL NÚM.

3

3 DE 8

ESCALA GRÀFICA :



PLANOL :

ESTACIÓ INTERMITJA. Perfils transversals sortida. Full 3 de 6