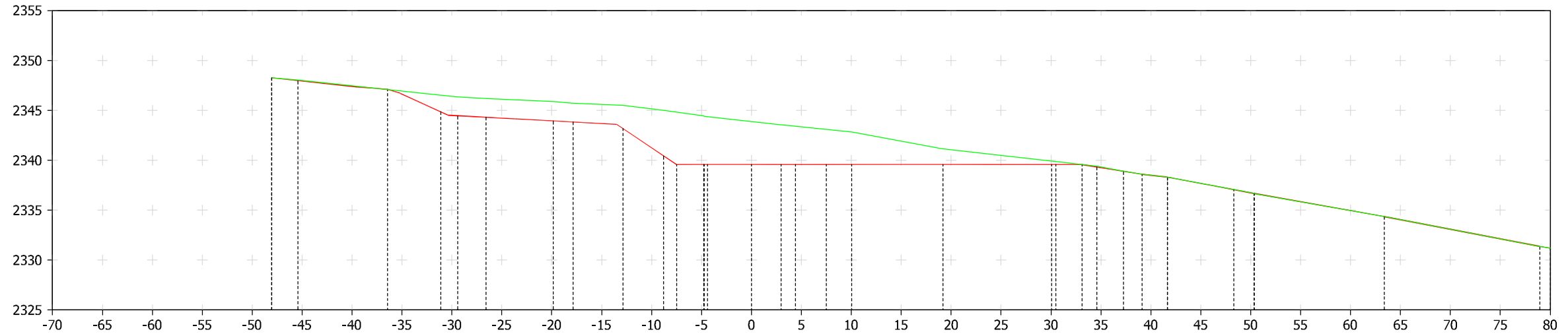
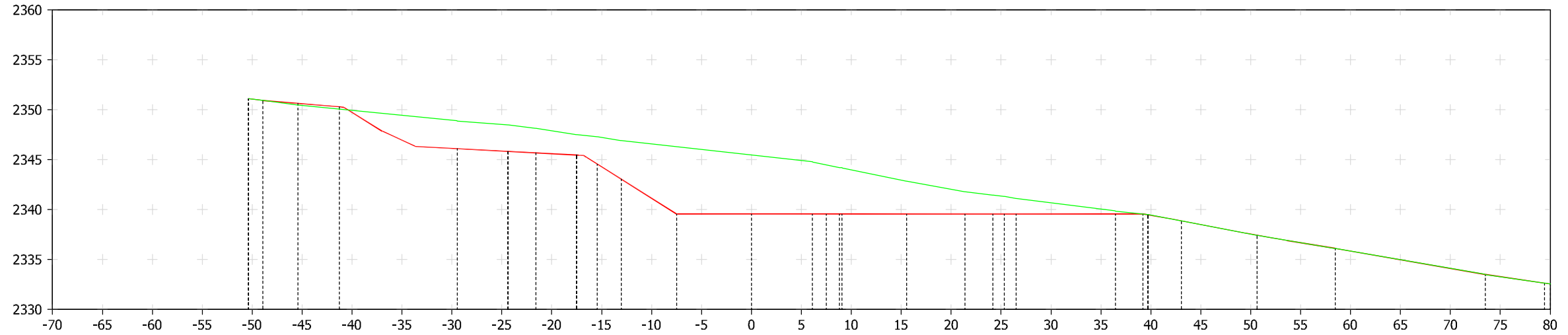


Perfil-22



P.Q.	Cotes Rogies	Cota Sectió	Cota Terreny
	0.000	2348.250	2348.250
	-0.077	2347.971	2348.048
	0.007	2347.089	2347.082
	-1.660	2344.850	2346.510
	-1.884	2344.454	2346.338
	-1.873	2344.302	2346.175
	-1.924	2343.938	2345.862
	-1.880	2343.830	2345.710
	-2.330	2343.172	2345.502
	-4.569	2340.426	2344.995
	-5.250	2339.561	2344.811
	-4.860	2339.560	2344.420
0+020	-4.320	2339.560	2343.880
	-3.986	2339.560	2343.546
	-3.841	2339.560	2343.401
	-3.530	2339.560	2343.090
	-3.276	2339.560	2342.836
	-1.583	2339.560	2341.143
	-0.341	2339.560	2339.901
	-0.002	2339.560	2339.562
	-0.079	2339.316	2339.394
	0.000	2338.885	2338.885
	-0.000	2338.585	2338.585
	-0.007	2338.300	2338.307
	-0.013	2337.051	2337.064
	0.000	2336.674	2336.674
	0.000	2334.348	2334.348

Perfil-23



P.Q.	Cotes Rogies	Cota Sectió	Cota Terreny
	0.000	2351.093	2351.093
	0.000	2350.916	2350.915
	0.178	2350.629	2350.451
	0.245	2350.286	2350.041
	-2.779	2346.099	2348.878
	-2.664	2345.824	2348.489
	-2.460	2345.674	2348.134
	-2.031	2345.454	2347.485
	-2.759	2344.545	2347.304
	-3.868	2343.044	2346.912
	-6.733	2339.560	2346.293
0+030	-5.897	2339.560	2345.457
	-5.214	2339.560	2344.774
	-4.922	2339.560	2344.482
	-4.639	2339.560	2344.199
	-3.289	2339.560	2342.849
	-2.209	2339.560	2341.769
	-1.890	2339.560	2341.450
	-1.534	2339.560	2341.094
	-0.299	2339.560	2339.859
	-0.000	2339.560	2339.560
	-0.010	2338.865	2338.874
	0.019	2337.430	2337.412
	-0.000	2336.123	2336.123
	0.000	2333.505	2333.505

ENCÀRREC DE :



RAMON GANYET SOLÉ
Enginyer de Camins, C. i P.
25700 LA SEU D'URGELL

L'ENGINYER :

Ramon Ganayet Solé

RAMON GANYET SOLÉ

NORD :

ARXIU :

3-TRA-TCB

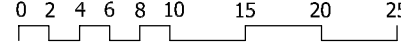
ESCALA :

1:500

DATA :

DES. 2009

ESCALA GRÀFICA :



TREBALL :

ACCESSOS I SERVEIS COMPLEMENTARIS AL TCB. DE LA TOSA

PLANOL :

ESTACIÓ INTERMITJA. Perfils transversals sortida. Full 2 de 6

PLANOL NÚM.

3

3 DE 8