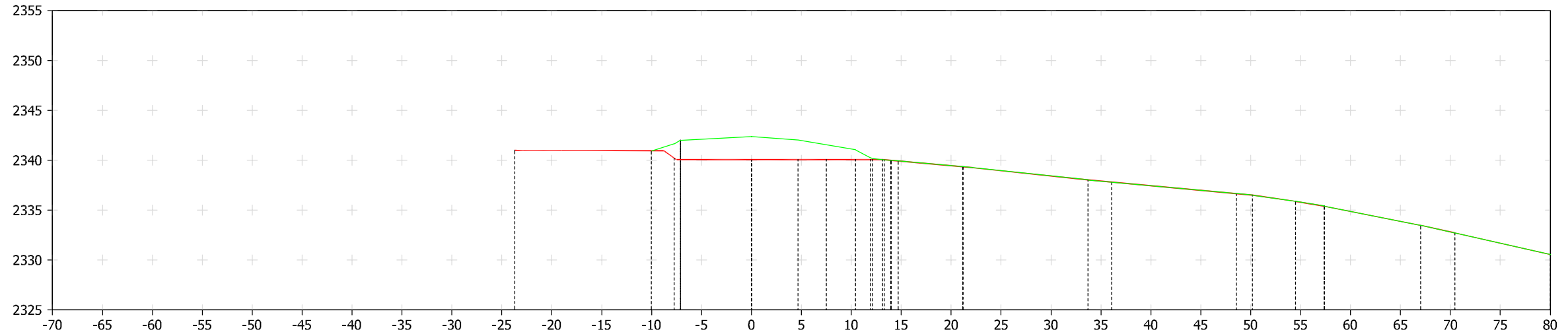
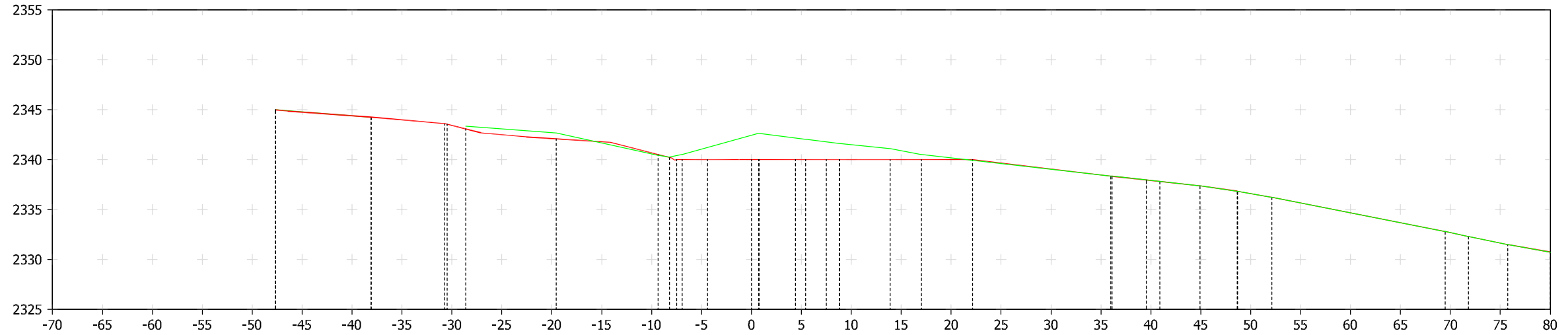


Perfil-20



P.Q.	Cotes Rogies	Cota Sectió	Cota Terreny
		2340.995	
	0.020	2340.946	2340.926
	-1.406	2340.226	2341.633
0+000	-2.311	2340.060	2342.371
	-1.983	2340.060	2342.043
	-1.486	2340.060	2341.546
	-0.979	2340.060	2341.039
	-0.199	2340.060	2340.259
	0.002	2340.045	2340.043
	-0.001	2339.920	2339.921
	-0.018	2339.343	2339.361
	0.000	2338.029	2338.029
	0.000	2337.812	2337.812
	0.000	2336.654	2336.654
	0.000	2336.507	2336.507
	0.000	2335.875	2335.875
	0.000	2335.403	2335.403
	0.000	2333.464	2333.464
	0.000	2332.721	2332.721

Perfil-21



P.Q.	Cotes Rogies	Cota Sectió	Cota Terreny
	0.000	2344.983	2344.983
	-0.000	2344.251	2344.251
	-0.290	2343.614	2343.370
	-0.594	2342.081	2342.675
	0.080	2340.513	2340.433
	-0.398	2340.009	2340.408
	-1.208	2340.010	2341.218
0+010	-2.422	2340.010	2342.432
	-2.143	2340.010	2342.153
	-1.756	2340.010	2341.766
	-1.596	2340.010	2341.606
	-1.089	2340.010	2341.099
	-0.507	2340.010	2340.517
	0.077	2340.010	2339.933
	0.001	2338.351	2338.351
	0.000	2337.965	2337.965
	0.000	2337.817	2337.817
	0.000	2337.378	2337.378
	0.000	2336.842	2336.842
	0.000	2336.233	2336.233
	0.000	2332.799	2332.799
	0.000	2332.304	2332.304
	0.000	2331.503	2331.503

ENCÀRREC DE :



RAMON GANYET SOLÉ
Enginyer de Camins, C. i P.
25700 LA SEU D'URGELL

L'ENGINYER :

Ramon Ganayet Solé

RAMON GANYET SOLÉ

NORD :

ARXIU :

3-TRA-TCB

ESCALA :

1:500

DATA :

DES. 2009

TREBALL :


ACCESSOS I SERVEIS COMPLEMENTARIS AL TCB. DE LA TOSA

PLANOL NÚM.

3

3 DE 8

ESCALA GRÀFICA :



PLANOL :

ESTACIÓ INTERMITJA. Perfils transversals sortida. Full 1 de 6