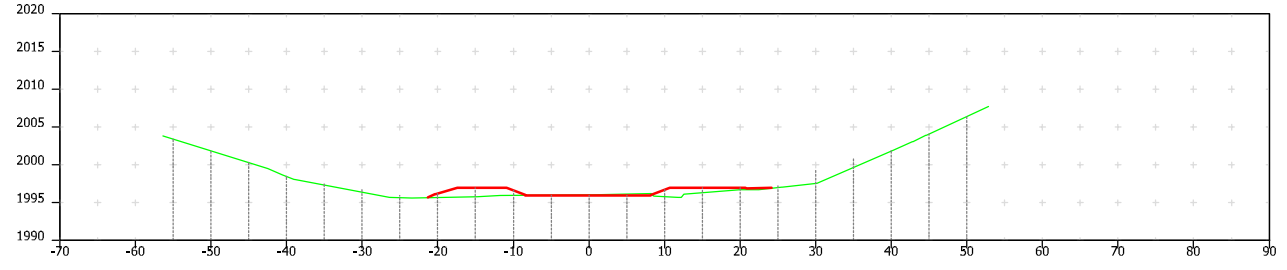
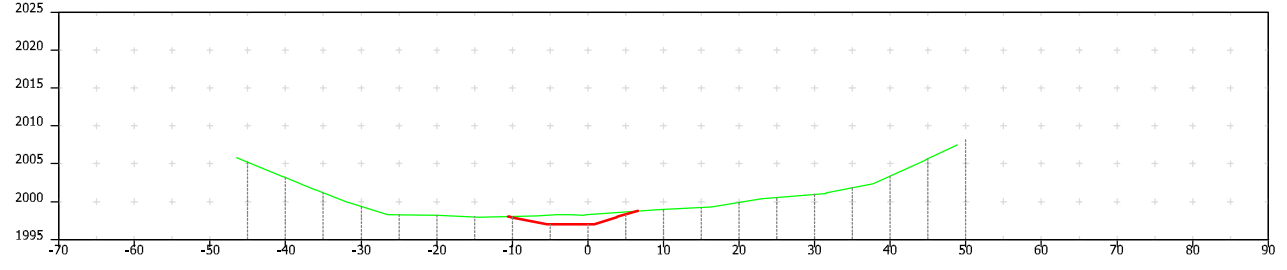


Perfil-17



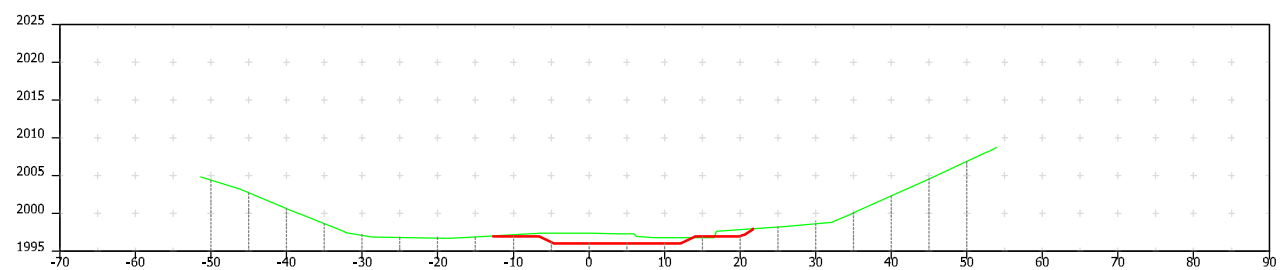
P.Q.	Cotes Roges	Cota	
		Projecte	Terreny
			2003.380
			2001.830
			2000.280
			1998.480
			1997.318
			1996.376
			1995.671
	0.542	1996.252	1995.710
	1.203	1997.000	1995.797
	0.635	1996.628	1995.994
	-0.019	1996.000	1996.019
	-0.045	1996.000	1996.045
	-0.136	1996.000	1996.136
	0.920	1996.708	1995.787
	0.663	1997.000	1996.337
	0.264	1996.956	1996.692
			1997.028
			1997.523
			1999.636
			2001.814
			2004.085
			2006.409

Perfil-19



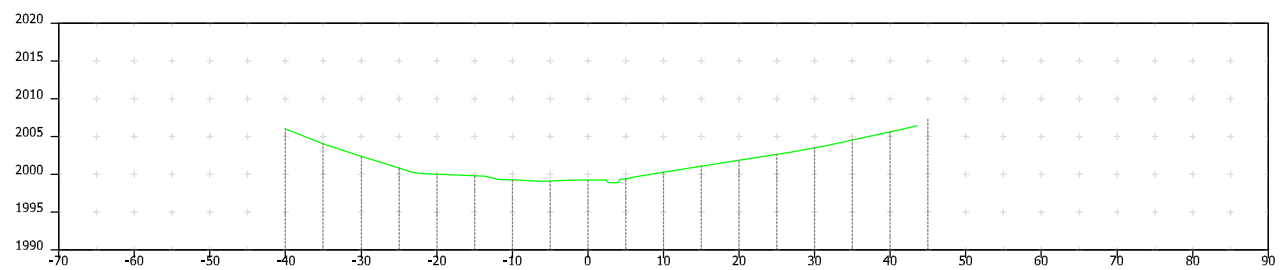
P.Q.	Cotes Roges	Cota	
		Projecte	Terreny
			2005.201
			2003.163
			2001.173
			1999.352
			1998.227
			1998.175
			1997.967
	-0.097	1997.915	1998.012
	-1.177	1997.000	1998.177
	-1.291	1997.000	1998.291
	-0.355	1998.284	1998.639
			1998.978
			1999.219
			1999.864
			2000.522
			2000.966
			2001.786
			2003.383
			2005.659

Perfil-18



P.Q.	Cotes Roges	Cota	
		Projecte	Terreny
			2004.394
			2002.695
			2000.627
			1998.617
			1997.093
			1996.800
			1996.735
	-0.000	1996.858	1996.858
	-0.158	1997.000	1997.158
	-1.165	1996.216	1997.382
	-1.407	1996.000	1997.407
	-1.299	1996.000	1997.299
	-0.804	1996.000	1996.804
	0.183	1997.000	1996.817
	-0.826	1997.000	1997.826
			1998.172
			1998.645
			2000.077
			2002.323
			2004.569
			2006.879

Perfil-20



P.Q.	Cotes Roges	Cota	
		Projecte	Terreny
			2006.036
			2004.040
			2002.423
			2000.852
			2000.033
			1999.804
			1999.272
			1999.117
			1999.249
			1999.441
			2000.262
			2001.084
			2001.885
			2002.681
			2003.546
			2004.559
			2005.610