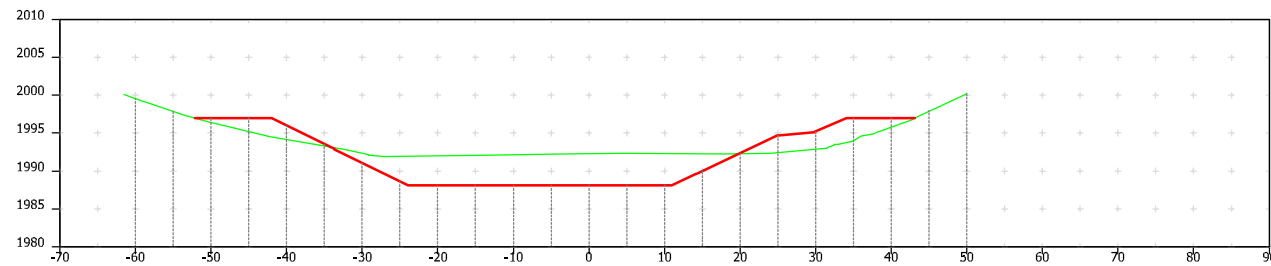
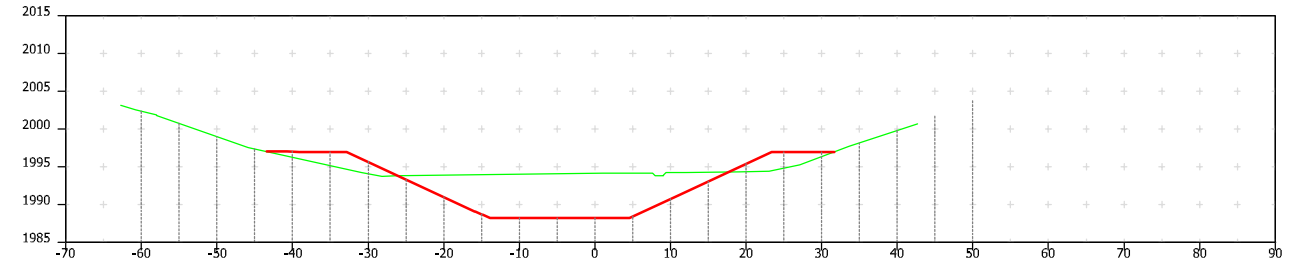


Perfil-13



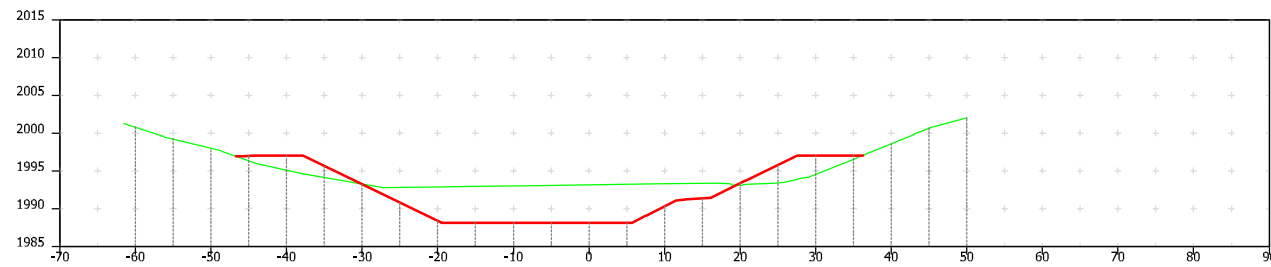
P.Q.	Cotes Roges	Cota Projecte	Cota Terreny
			1999.546
			1997.887
	0.594	1997.000	1996.406
	1.819	1997.000	1995.181
	1.879	1996.003	1994.124
	0.255	1993.529	1993.274
	-1.236	1991.066	1992.302
	-3.346	1988.607	1991.953
	-3.968	1988.060	1992.029
	-4.030	1988.060	1992.090
	-4.111	1988.060	1992.171
	-4.198	1988.059	1992.257
0+260	-4.231	1988.059	1992.290
	-4.237	1988.059	1992.296
	-4.228	1988.058	1992.286
	-2.315	1989.962	1992.277
	0.078	1992.357	1992.279
	2.326	1994.724	1992.398
	2.331	1995.227	1992.895
	2.999	1997.000	1994.001
	1.172	1997.000	1995.828
			1997.860
			2000.223

Perfil-15



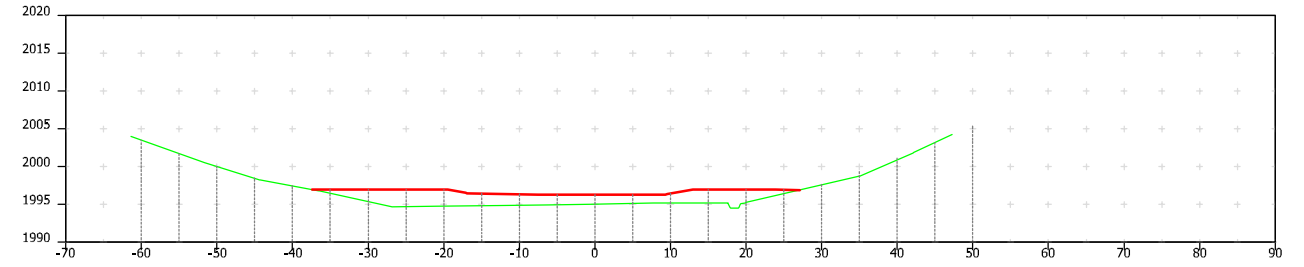
P.Q.	Cotes Roges	Cota Projecte	Cota Terreny
			2002.327
			2000.773
			1999.003
			1997.353
	0.751	1997.003	1996.251
	1.850	1997.000	1995.150
	1.598	1995.691	1994.093
	-0.450	1993.357	1993.807
	-2.847	1991.023	1993.870
	-5.213	1988.721	1993.934
	-5.741	1988.254	1993.996
	-5.800	1988.256	1994.056
	-5.859	1988.257	1994.116
	-5.716	1988.457	1994.172
	-3.475	1990.754	1994.228
	-1.219	1993.079	1994.298
	1.045	1995.412	1994.367
	2.179	1997.000	1994.821
	0.648	1996.998	1996.350
			1998.144
			1999.798

Perfil-14



P.Q.	Cotes Roges	Cota Projecte	Cota Terreny
			2000.781
			1999.205
			1997.971
	0.639	1996.982	1996.344
	1.925	1997.000	1995.075
	1.498	1995.604	1994.106
	-0.062	1993.194	1993.256
	-2.027	1990.783	1992.810
	-4.491	1988.371	1992.863
	-4.769	1988.157	1992.926
	-4.830	1988.156	1992.986
	-4.898	1988.154	1993.052
0+280	-4.974	1988.154	1993.128
	-5.043	1988.155	1993.198
	-2.938	1990.317	1993.255
	-1.953	1991.360	1993.312
	0.276	1993.349	1993.073
	2.394	1995.767	1993.373
	2.468	1997.000	1994.532
	0.502	1997.028	1996.526
			1998.588
			2000.623

Perfil-16



P.Q.	Cotes Roges	Cota Projecte	Cota Terreny
	0.000	2003.511	2003.511
	0.000	2001.748	2001.748
	0.000	2000.051	2000.051
	0.000	1998.488	1998.488
	-0.000	1997.466	1997.466
	0.511	1996.990	1996.479
	1.616	1997.000	1995.384
	2.278	1997.000	1994.722
	2.196	1997.000	1994.804
	1.590	1996.456	1994.866
	1.438	1996.362	1994.924
	1.325	1996.308	1994.983
	1.236	1996.295	1995.059
	1.153	1996.300	1995.147
	1.268	1996.457	1995.190
	1.810	1997.000	1995.190
	1.743	1997.000	1995.257
	0.537	1996.968	1996.432
	0.036	1997.642	1997.606
	0.595	1999.376	1998.781
	0.179	2001.110	2000.932
	0.000	2003.169	2003.169
		2005.337	

ENCÀRREG DE :



RAMON GANYET SOLÉ
Enginyer de Camins, C. i P.
25700 LA SEU D'URGELL

L'ENGINYER :

Ramon Ganayet Solé
RAMON GANYET SOLÉ

NORD :

ARXIU :

8_TRANSVERSALS

ESCALA :

1:1000

DATA :

GENER 2010

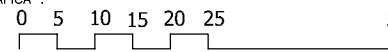
TREBALL :

LLAC DE COLL DE PAL PER A LA PRODUCCIÓ DE NEU

PLANOL NÚM.

8

ESCALA GRÀFICA :



PLANOL :

PERFELS TRANSVERSALS