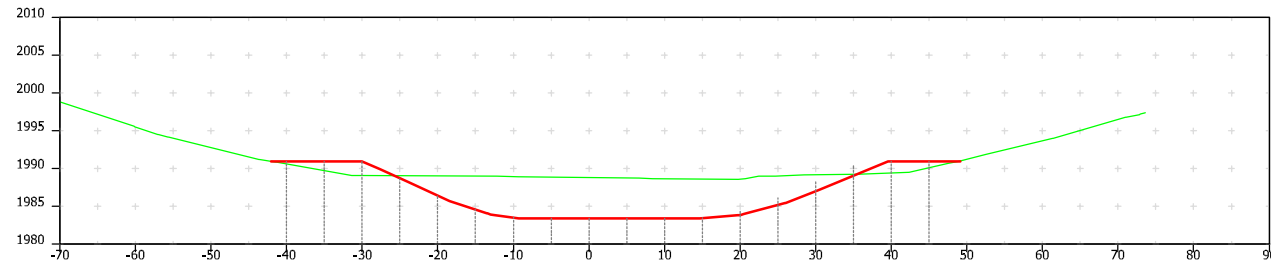
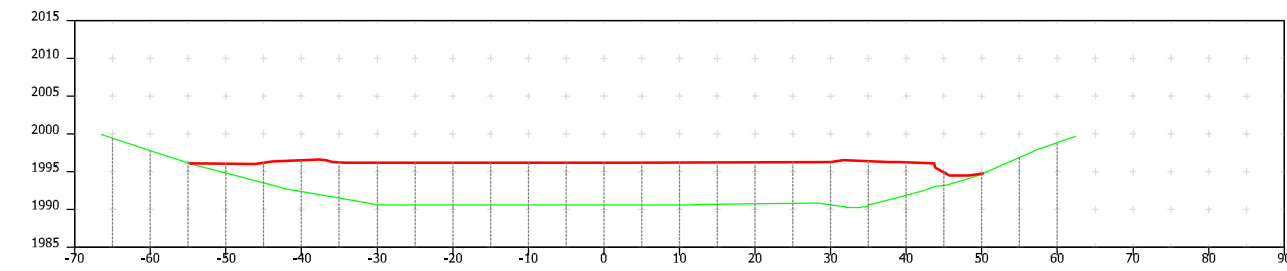


Perfil-9



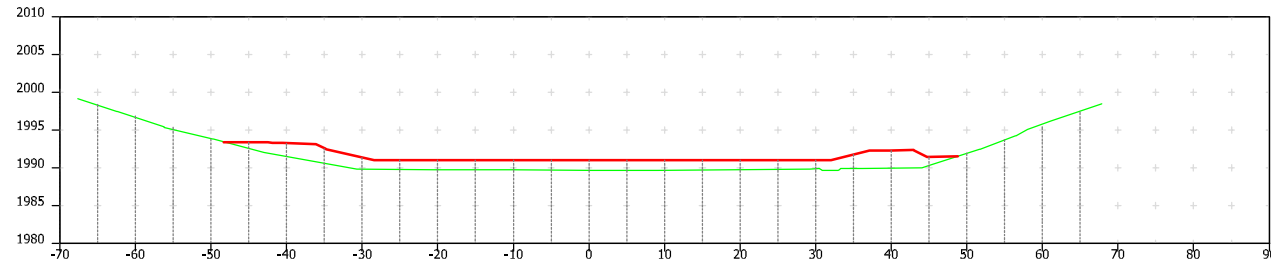
| P.Q. | Cotes Roges | Cota Projecte | Cota Terreny |
|-------|-------------|---------------|--------------|
| | | | 1997.208 |
| | | | 1995.543 |
| | | | 1994.021 |
| | | | 1992.798 |
| | | | 1991.574 |
| | 0.346 | 1991.000 | 1990.654 |
| | 1.239 | 1991.000 | 1989.761 |
| | 1.868 | 1990.996 | 1989.128 |
| | -0.373 | 1988.715 | 1989.088 |
| | -2.612 | 1986.433 | 1989.045 |
| | -4.412 | 1984.590 | 1989.001 |
| | -5.386 | 1983.560 | 1988.946 |
| | -5.432 | 1983.457 | 1988.890 |
| 0+180 | -5.379 | 1983.457 | 1988.836 |
| | -5.325 | 1983.458 | 1988.783 |
| | -5.202 | 1983.459 | 1988.661 |
| | -5.128 | 1983.485 | 1988.614 |
| | -4.723 | 1983.869 | 1988.592 |
| | -3.783 | 1985.226 | 1989.010 |
| | -2.211 | 1987.006 | 1989.217 |
| | -0.161 | 1989.076 | 1989.237 |
| | 1.563 | 1991.000 | 1989.437 |
| | 0.876 | 1991.000 | 1990.124 |
| | | | 1991.237 |
| | | | 1992.497 |
| | | | 1993.680 |
| | | | 1995.065 |
| | | | 1996.527 |

Perfil-11



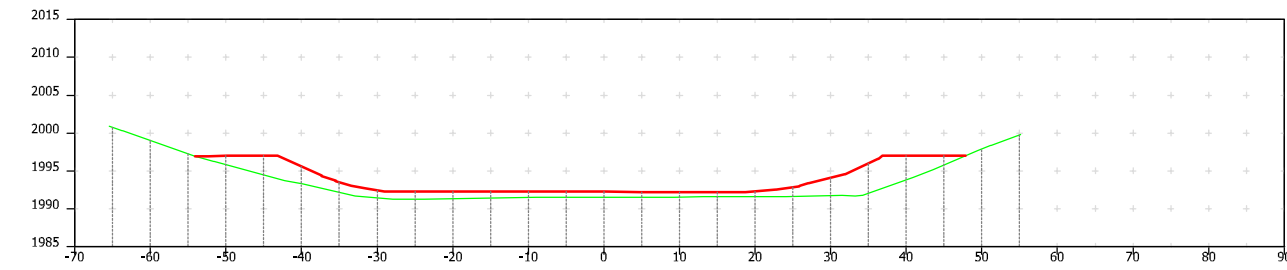
| P.Q. | Cotes Roges | Cota Projecte | Cota Terreny |
|------|-------------|---------------|--------------|
| | | | 1999.434 |
| | | | 1997.792 |
| | 0.183 | 1996.310 | 1996.128 |
| | 1.345 | 1996.161 | 1994.816 |
| | 2.681 | 1996.186 | 1993.505 |
| | 4.117 | 1996.499 | 1992.382 |
| | 4.747 | 1996.239 | 1991.492 |
| | 5.596 | 1996.178 | 1990.582 |
| | 5.621 | 1996.178 | 1990.557 |
| | 5.617 | 1996.178 | 1990.561 |
| | 5.614 | 1996.177 | 1990.563 |
| | 5.615 | 1996.177 | 1990.562 |
| | 5.609 | 1996.176 | 1990.568 |
| | 5.579 | 1996.167 | 1990.587 |
| | 5.600 | 1996.207 | 1990.607 |
| | 5.600 | 1996.226 | 1990.626 |
| | 5.578 | 1996.245 | 1990.668 |
| | 5.537 | 1996.264 | 1990.727 |
| | 5.496 | 1996.284 | 1990.787 |
| | 5.717 | 1996.304 | 1990.588 |
| | 5.831 | 1996.394 | 1990.563 |
| | 4.376 | 1996.262 | 1991.886 |
| | 1.702 | 1994.901 | 1993.199 |
| | 0.050 | 1994.745 | 1994.694 |
| | | | 1996.878 |
| | | | 1998.817 |

Perfil-10



| P.Q. | Cotes Roges | Cota Projecte | Cota Terreny |
|------|-------------|---------------|--------------|
| | | | 1998.286 |
| | | | 1996.644 |
| | | | 1995.089 |
| | | | 1993.867 |
| | 0.834 | 1993.396 | 1992.562 |
| | 1.761 | 1993.264 | 1991.502 |
| | 1.968 | 1992.582 | 1990.614 |
| | 1.539 | 1991.376 | 1989.837 |
| | 1.207 | 1991.000 | 1989.793 |
| | 1.247 | 1991.000 | 1989.753 |
| | 1.248 | 1991.000 | 1989.752 |
| | 1.252 | 1991.000 | 1989.748 |
| | 1.308 | 1991.000 | 1989.692 |
| | 1.364 | 1991.000 | 1989.636 |
| | 1.352 | 1991.000 | 1989.648 |
| | 1.326 | 1991.000 | 1989.674 |
| | 1.274 | 1991.000 | 1989.726 |
| | 1.222 | 1991.000 | 1989.778 |
| | 1.170 | 1991.000 | 1989.830 |
| | 1.121 | 1991.000 | 1989.879 |
| | 1.861 | 1991.749 | 1989.888 |
| | 2.371 | 1992.311 | 1989.940 |
| | 1.103 | 1991.447 | 1990.344 |
| | | | 1991.930 |
| | | | 1993.707 |
| | | | 1995.786 |
| | | | 1997.519 |

Perfil-12



| P.Q. | Cotes Roges | Cota Projecte | Cota Terreny |
|------|-------------|---------------|--------------|
| | | | 2000.719 |
| | | | 1999.004 |
| | | | 1997.263 |
| | 1.174 | 1996.997 | 1995.822 |
| | 2.565 | 1997.000 | 1994.435 |
| | 2.267 | 1995.534 | 1993.267 |
| | 1.348 | 1993.496 | 1992.148 |
| | 1.017 | 1992.432 | 1991.415 |
| | 1.018 | 1992.247 | 1991.229 |
| | 0.960 | 1992.248 | 1991.287 |
| | 0.885 | 1992.248 | 1991.364 |
| | 0.809 | 1992.249 | 1991.440 |
| | 0.787 | 1992.249 | 1991.463 |
| | 0.779 | 1992.250 | 1991.471 |
| | 0.734 | 1992.213 | 1991.479 |
| | 0.678 | 1992.183 | 1991.505 |
| | 0.598 | 1992.154 | 1991.556 |
| | 0.666 | 1992.245 | 1991.579 |
| | 1.220 | 1992.841 | 1991.621 |
| | 2.320 | 1994.063 | 1991.742 |
| | 3.954 | 1995.996 | 1992.041 |
| | 3.227 | 1997.000 | 1993.773 |
| | 1.252 | 1996.997 | 1995.745 |
| | | | 1997.876 |
| | | | 1999.744 |

