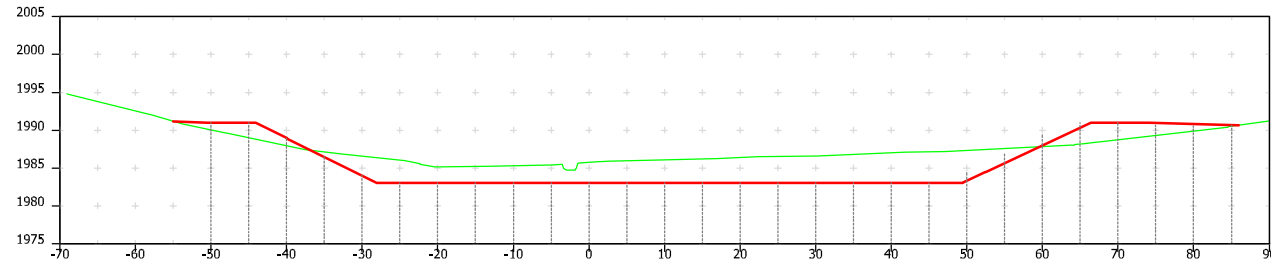
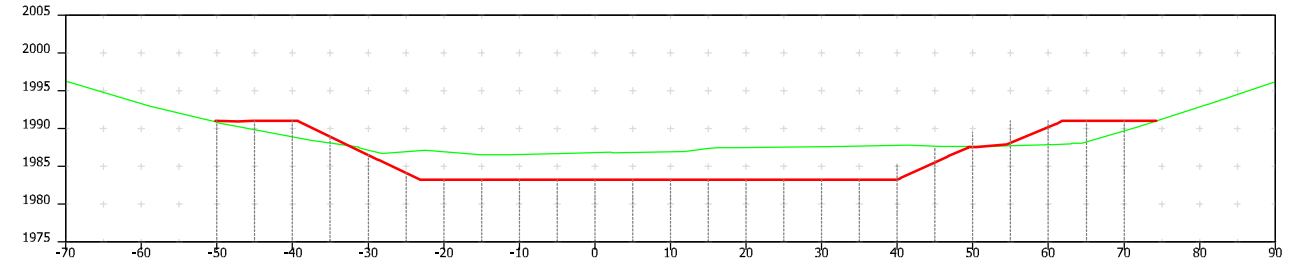


Perfil-5



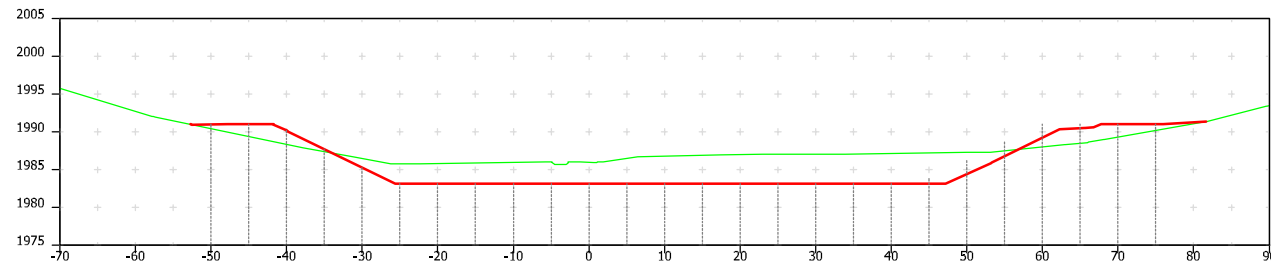
P.Q.	Cotes Rogies	Cota Projecte	Cota Terreny
			1993.820
			1992.573
			1991.165
	0.995	1991.000	1990.005
	2.034	1991.000	1988.966
	1.022	1988.949	1987.927
	-0.637	1986.484	1987.121
	-2.537	1984.019	1986.556
	-2.962	1983.051	1986.013
	-2.114	1983.052	1985.167
	-2.172	1983.052	1985.223
	-2.237	1983.051	1985.288
	-2.304	1983.053	1985.357
0+100	-2.667	1983.052	1985.719
	-2.904	1983.052	1985.956
	-3.014	1983.052	1986.066
	-3.140	1983.051	1986.192
	-3.351	1983.051	1986.402
	-3.495	1983.051	1986.546
	-3.531	1983.047	1986.578
	-3.748	1983.049	1986.797
	-3.972	1983.048	1987.020
	-4.110	1983.050	1987.160
	-4.046	1983.291	1987.337
	-1.917	1985.660	1987.578
	0.173	1987.992	1987.819
	2.147	1990.324	1988.177
	2.298	1991.000	1988.702
	1.678	1990.972	1989.295
	0.932	1990.819	1989.888
	0.175	1990.667	1990.492

Perfil-7



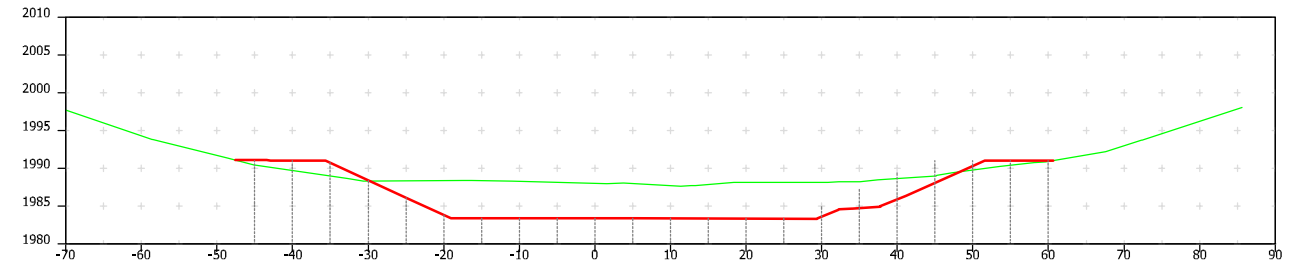
P.Q.	Cotes Rogies	Cota Projecte	Cota Terreny
			1994.811
			1993.301
			1992.033
			1990.832
	1.115	1991.000	1989.885
	2.060	1991.000	1988.940
	0.883	1988.968	1988.085
	-0.630	1986.556	1987.185
	-2.777	1984.165	1986.942
	-3.683	1983.252	1986.935
	-3.288	1983.250	1986.539
	-3.310	1983.249	1986.559
	-3.427	1983.248	1986.675
	-3.554	1983.247	1986.801
	-3.618	1983.247	1986.866
	-3.686	1983.247	1986.934
	-4.108	1983.247	1987.356
	-4.232	1983.247	1987.479
	-4.296	1983.247	1987.544
	-4.361	1983.247	1987.609
	-4.442	1983.247	1987.689
	-4.521	1983.271	1987.792
	-2.167	1985.533	1987.700
	-0.121	1987.566	1987.687
	0.349	1988.115	1987.766
	2.329	1990.207	1987.878
	2.731	1991.000	1988.269
	1.301	1991.006	1989.705
			1991.253
			1992.873
			1994.527

Perfil-6



P.Q.	Cotes Rogies	Cota Projecte	Cota Terreny
			1994.257
			1992.751
			1991.500
	0.532	1990.994	1990.462
	1.577	1991.000	1989.423
	1.783	1990.168	1988.385
	0.333	1987.732	1987.399
	-1.164	1985.295	1986.459
	-2.612	1983.150	1985.762
	-2.692	1983.152	1985.844
	-2.763	1983.153	1985.917
	-2.837	1983.153	1985.990
	-2.892	1983.153	1986.044
	-2.833	1983.152	1985.985
	-3.343	1983.152	1986.495
	-3.636	1983.152	1986.788
	-3.744	1983.151	1986.895
	-3.829	1983.151	1986.980
	-3.880	1983.150	1987.030
	-3.911	1983.150	1987.061
	-3.951	1983.149	1987.100
	-4.025	1983.143	1987.168
	-4.097	1983.140	1987.237
	-2.881	1984.424	1987.306
	-0.732	1986.773	1987.505
	1.216	1989.228	1988.012
	1.976	1990.491	1988.516
	1.698	1991.000	1989.302
	0.830	1991.007	1990.176
	0.195	1991.246	1991.051
			1992.203

Perfil-8



P.Q.	Cotes Rogies	Cota Projecte	Cota Terreny
			1995.998
			1994.280
			1992.911
			1991.685
	0.619	1991.080	1990.461
	1.282	1991.000	1989.718
	1.739	1990.715	1988.977
	0.142	1988.419	1988.277
	-2.211	1986.122	1988.334
	-4.579	1983.811	1988.390
	-5.040	1983.352	1988.392
	-4.953	1983.352	1988.305
	-4.810	1983.352	1988.162
	-4.667	1983.352	1988.019
	-4.618	1983.352	1987.971
	-4.367	1983.351	1987.718
	-4.524	1983.349	1987.872
	-4.811	1983.347	1988.158
	-4.816	1983.345	1988.161
	-4.580	1983.584	1988.164
	-3.494	1984.746	1988.240
	-2.774	1985.889	1988.663
	-0.926	1988.083	1989.009
	0.516	1990.301	1989.785
	0.584	1991.000	1990.416
	0.099	1991.018	1990.919
			1991.757
			1992.964
			1994.578
			1996.210
			1997.842

ENCÀRREC DE :



RAMON GANYET SOLÉ
 Enginyer de Camins, C. i P.
 25700 LA SEU D'URGELL

L'ENGINYER :

RAMON GANYET SOLÉ

NORD :

ARXIU :

8_TRANSVERSALS

ESCALA :

1:1000

DATA :

GENER 2010

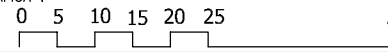
TREBALL :

LLAC DE COLL DE PAL PER A LA PRODUCCIÓ DE NEU

PLANOL NÚM.

8

ESCALA GRÀFICA :



PLANOL :

PERFELS TRANSVERSALS