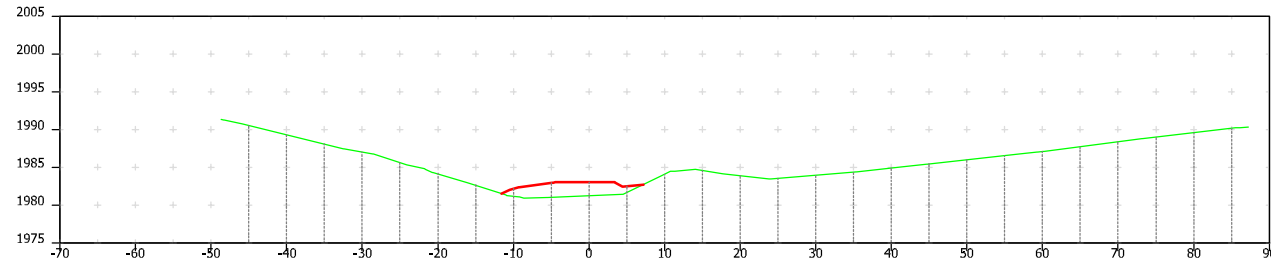
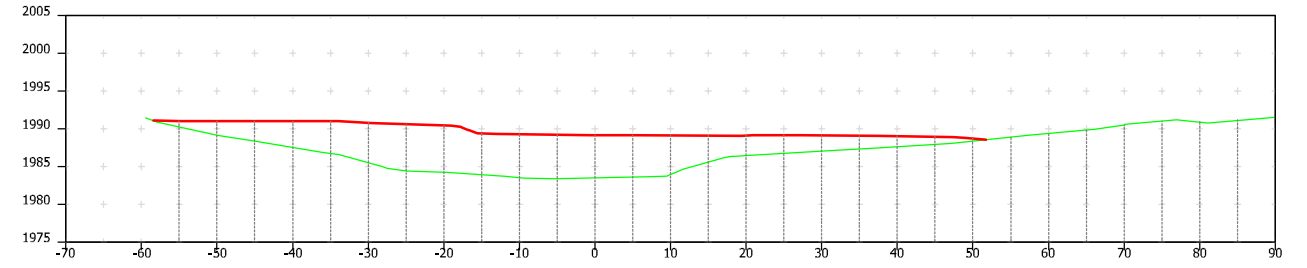


Perfil-1



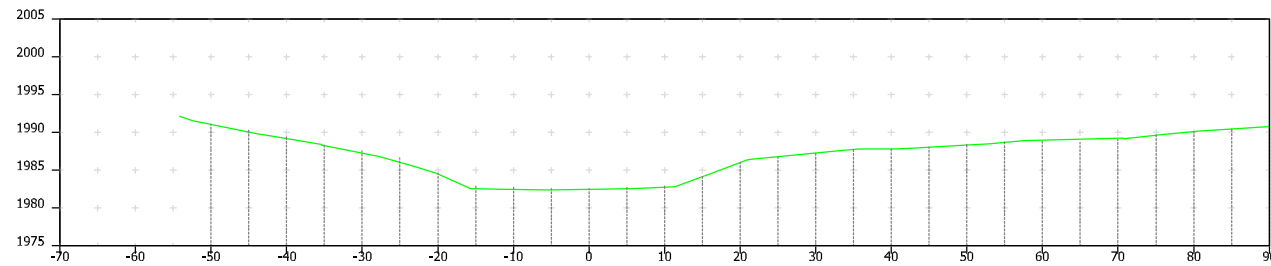
P.Q.	Cotes Roges	Cota Projecte	Terreny
			1990.499
			1989.291
			1988.082
			1987.023
			1985.593
			1984.121
			1982.587
	0.983	1982.139	1981.156
	1.936	1982.944	1981.008
	1.796	1983.000	1981.204
	0.856	1982.494	1981.637
			1984.076
			1984.588
			1983.859
			1983.515
			1983.914
			1984.314
			1984.896
			1985.460
			1985.999
			1986.538
			1987.052
			1987.692
			1988.337
			1988.962
			1989.551
			1990.140

Perfil-3



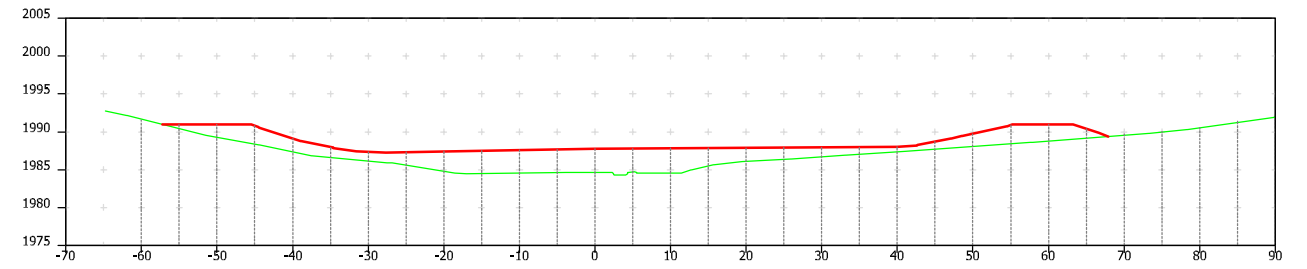
P.Q.	Cotes Roges	Cota Projecte	Terreny
	0.763	1991.010	1990.246
	1.861	1991.000	1989.139
	2.643	1991.000	1988.357
	3.471	1991.000	1987.529
	4.282	1991.000	1986.718
	5.309	1990.802	1985.493
	6.193	1990.621	1984.428
	6.238	1990.446	1984.208
	5.457	1989.381	1983.924
	5.720	1989.270	1983.550
	5.842	1989.210	1983.369
	5.652	1989.155	1983.503
	5.517	1989.154	1983.636
	5.173	1989.135	1983.962
	3.533	1989.116	1985.583
	2.654	1989.113	1986.459
	2.348	1989.114	1986.766
	2.021	1989.091	1987.071
	1.740	1989.073	1987.333
	1.400	1989.024	1987.624
	1.018	1988.951	1987.933
	0.345	1988.722	1988.377
			1988.914
			1989.405
			1989.851
			1990.521
			1991.010
			1990.879
			1991.098

Perfil-2



P.Q.	Cotes Roges	Cota Projecte	Terreny
	0.000	1991.064	1991.064
	0.000	1990.092	1990.092
	0.000	1989.177	1989.177
	0.000	1988.300	1988.300
	0.000	1987.269	1987.269
	0.000	1986.039	1986.039
	0.000	1984.520	1984.520
	0.000	1982.550	1982.550
	0.000	1982.457	1982.457
	0.000	1982.399	1982.399
	0.000	1982.505	1982.505
	0.000	1982.546	1982.546
	0.000	1982.747	1982.747
	0.000	1984.174	1984.174
	0.000	1986.031	1986.031
	0.000	1986.778	1986.778
	0.000	1987.258	1987.258
	0.000	1987.733	1987.733
	0.000	1987.818	1987.818
	0.000	1988.057	1988.057
	0.000	1988.388	1988.388
	0.000	1988.721	1988.721
	0.000	1989.003	1989.003
	0.000	1989.124	1989.124
	0.000	1989.245	1989.245
	0.000	1989.649	1989.649
	0.000	1990.104	1990.104
	0.000	1990.453	1990.453

Perfil-4



P.Q.	Cotes Roges	Cota Projecte	Terreny
	0.574	1990.975	1991.665
	1.749	1991.000	1990.400
	2.437	1990.808	1989.251
	1.778	1989.116	1988.371
	1.373	1987.962	1987.338
	1.225	1987.376	1986.589
	1.733	1987.299	1986.151
	2.603	1987.389	1985.566
	2.961	1987.478	1984.785
	3.001	1987.566	1984.516
	3.041	1987.656	1984.566
	3.129	1987.745	1984.615
	3.079	1987.774	1984.616
	3.260	1987.803	1984.695
	2.337	1987.832	1984.543
	1.797	1987.861	1985.495
	1.533	1987.889	1986.064
	1.221	1987.918	1986.356
	0.914	1987.947	1986.697
	0.636	1987.979	1987.034
	1.009	1988.698	1987.343
	1.698	1989.744	1987.689
	2.514	1990.915	1988.045
	2.233	1991.000	1988.402
	1.259	1990.400	1988.767
			1989.142
			1989.517
			1989.938
			1990.517
			1991.241

ENCÀRREG DE :



RAMON GANYET SOLÉ
 Enginyer de Camins, C. i P.
 25700 LA SEU D'URGELL

L'ENGINYER :

Ramon Ganayet Solé
 RAMON GANYET SOLÉ

NORD :

ARXIU :

8_TRANSVERSALS

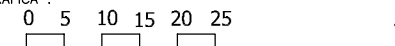
ESCALA :

1:1000

DATA :

GENER 2010

ESCALA GRÀFICA :



TREBALL :

LLAC DE COLL DE PAL PER A LA PRODUCCIÓ DE NEU

PLANOL :

PERFELS TRANSVERSALS

PLANOL NÚM.

8

1 DE 5